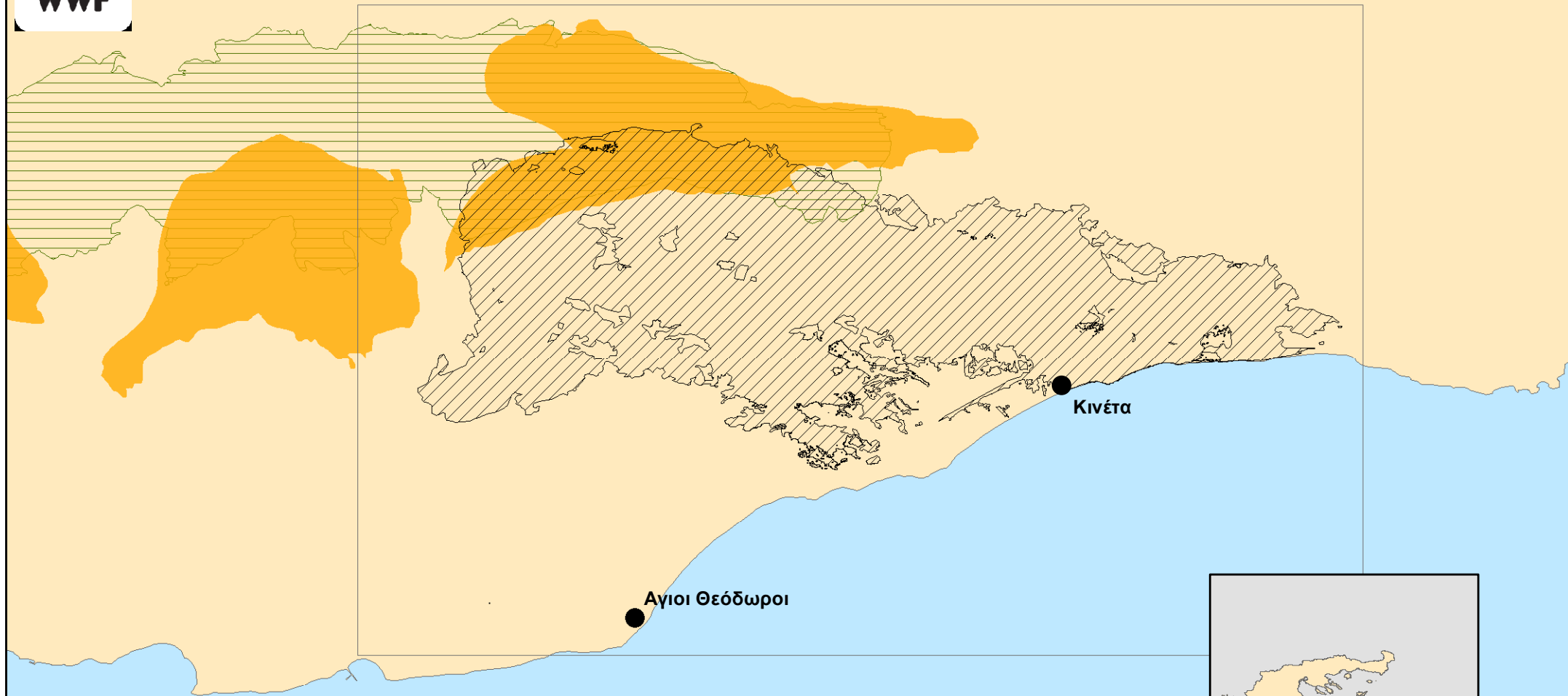






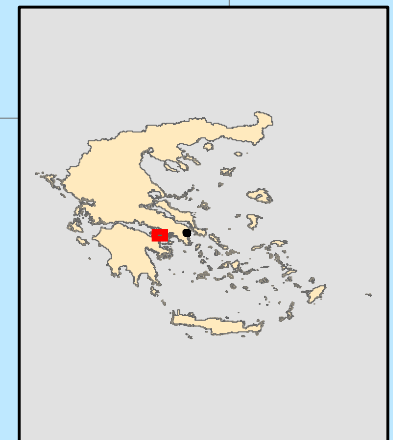


Πυρκαγιά Γεράνεια Όρη - Κινέτα



Υπόμνημα

-  Περιγράμμα καμένης περιοχής (Πηγή: Emergency Management Service - Mapping, <http://emergency.copernicus.eu/mapping/list-of-components/EMSR300>)
-  Περιοχή ενδιαφέροντος
-  Καταφύγιο Άγριας Ζωής
-  Δίκτυο Natura 2000



0 0,75 1,5 3 Χιλιόμετρα